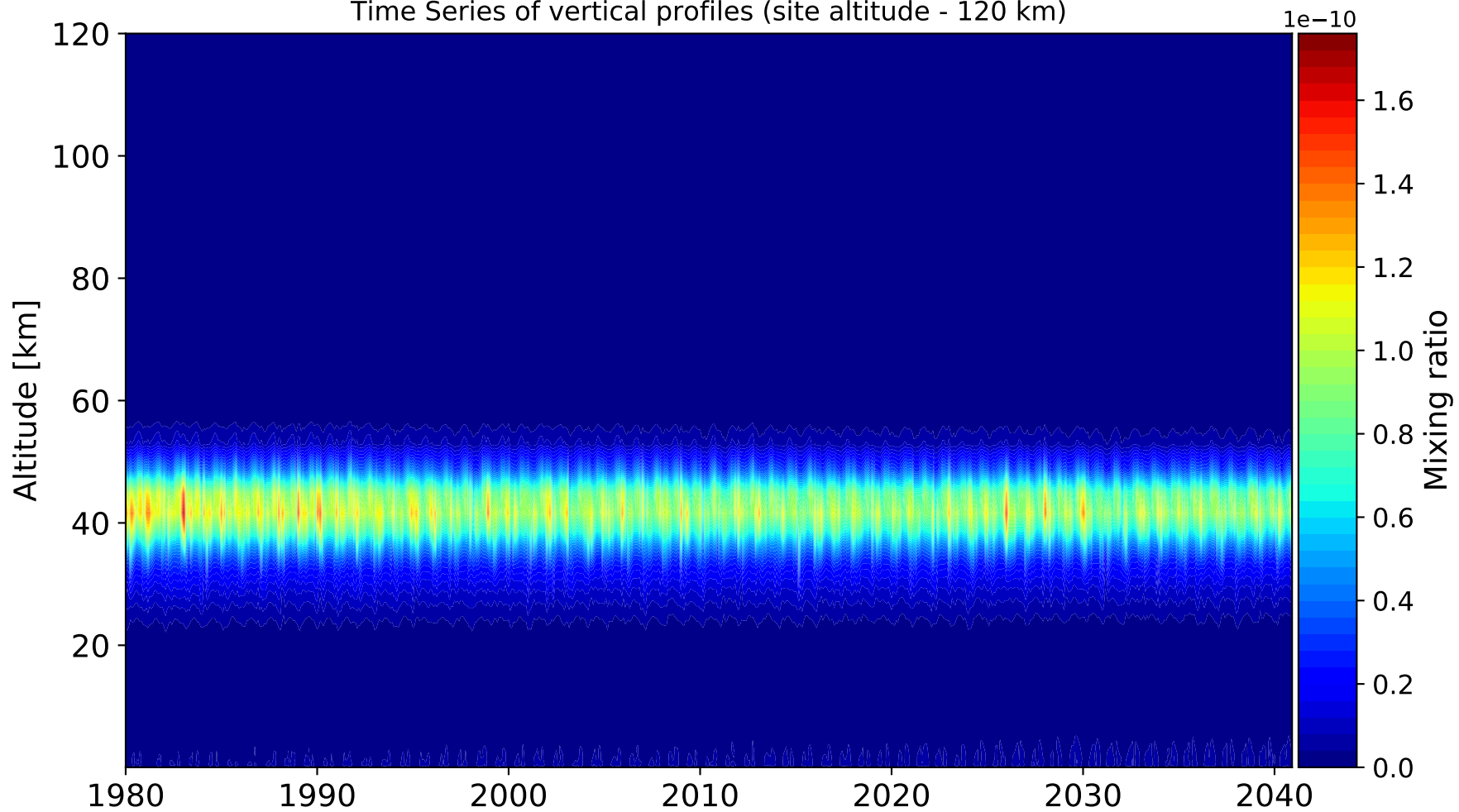
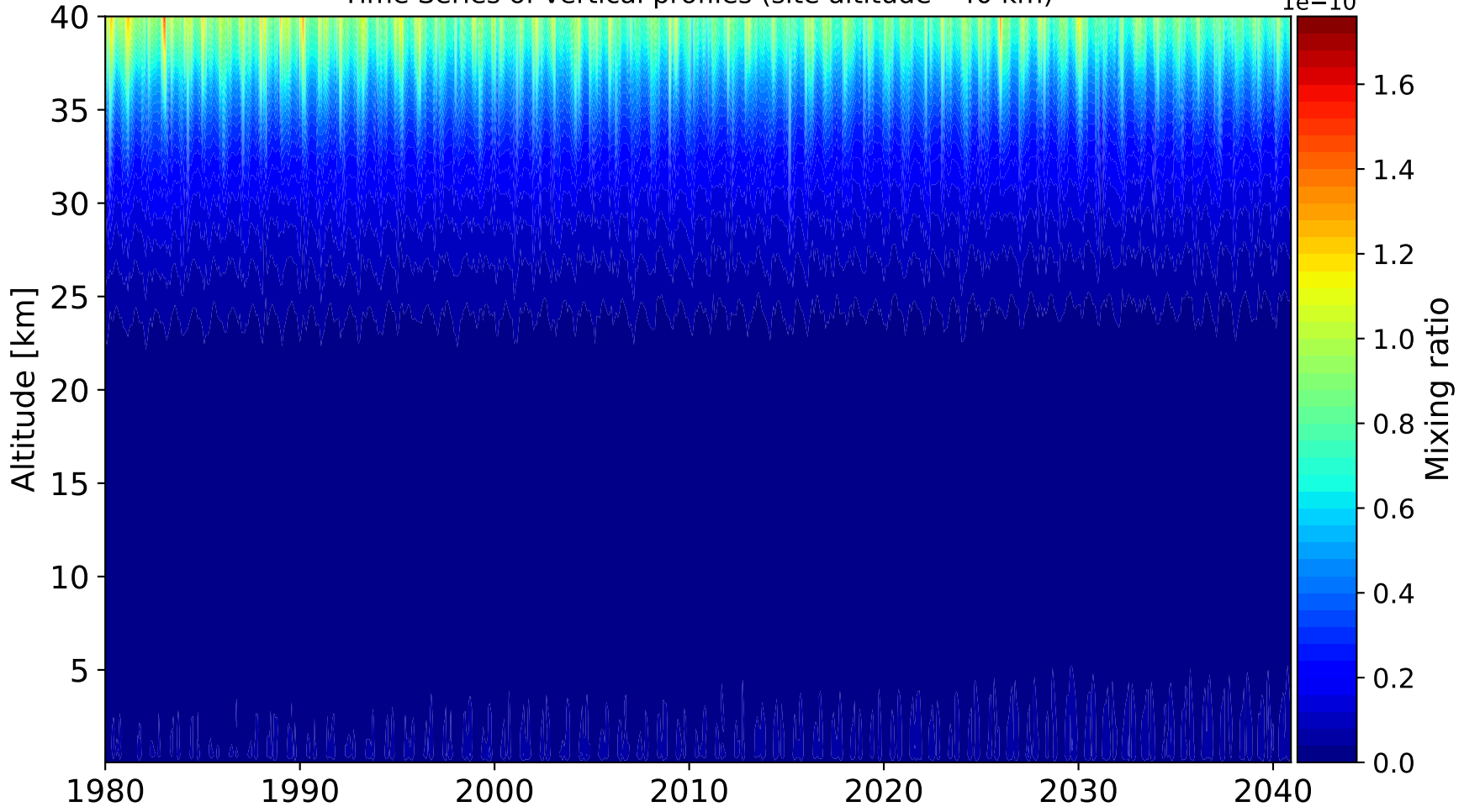


Time Series of vertical profiles (site altitude - 120 km)

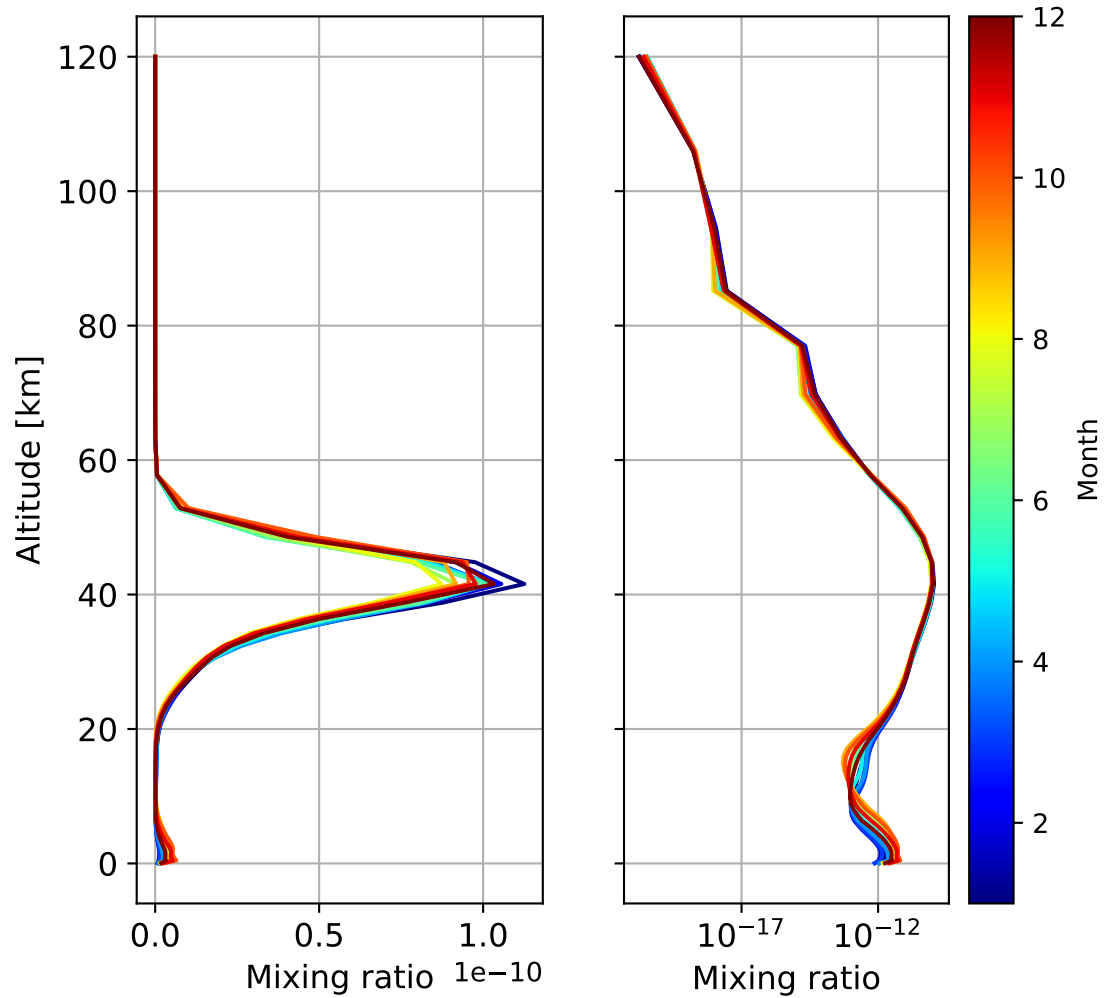


Time Series of vertical profiles (site altitude - 40 km)

1e-10

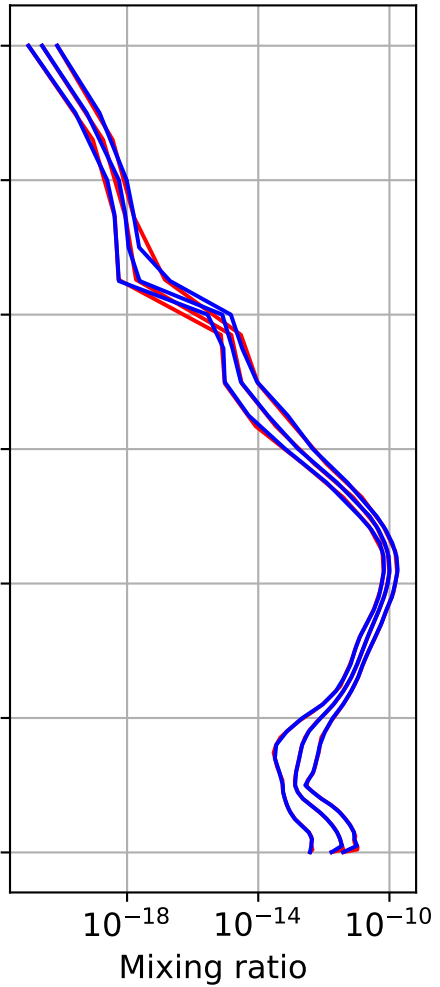
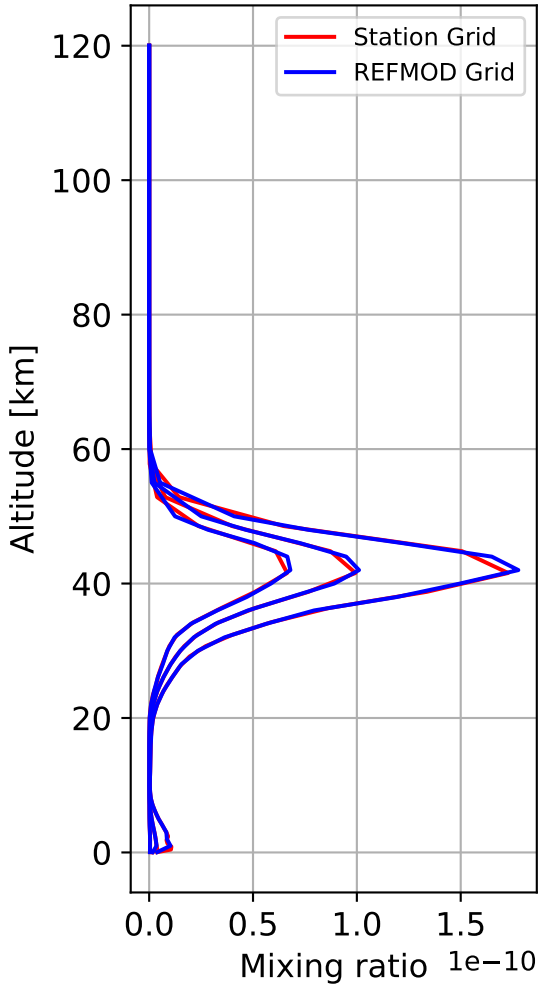


Monthly mean WACCM profile (interpolated to station grid)
Anmyeondo, 36.5382N, 126.3311E, 0.045700000000000005kmasl

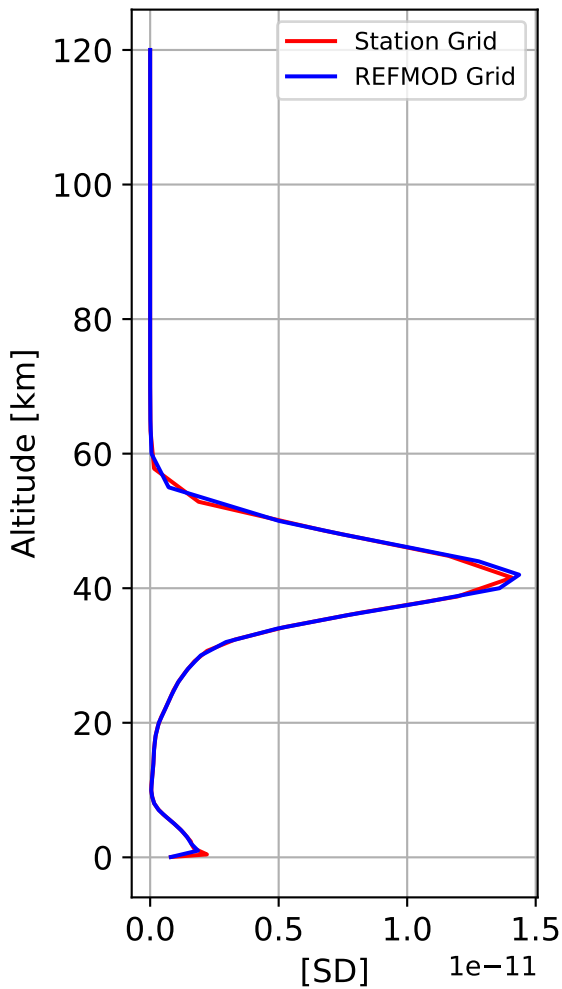


Min, Max, Mean of 732 profiles

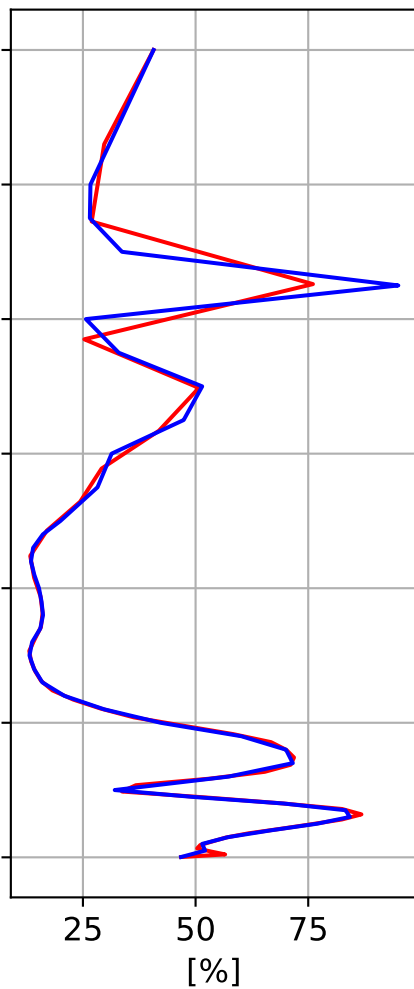
Anmyeondo, 36.5382N, 126.3311E, 0.045700000000000005kmasl



Std. Deviation



Percent Deviation



Level covariance matrix

$1e-22$

Altitude [km]

120
100
80
60
40
20

20 40 60 80 100 120

Altitude [km]

