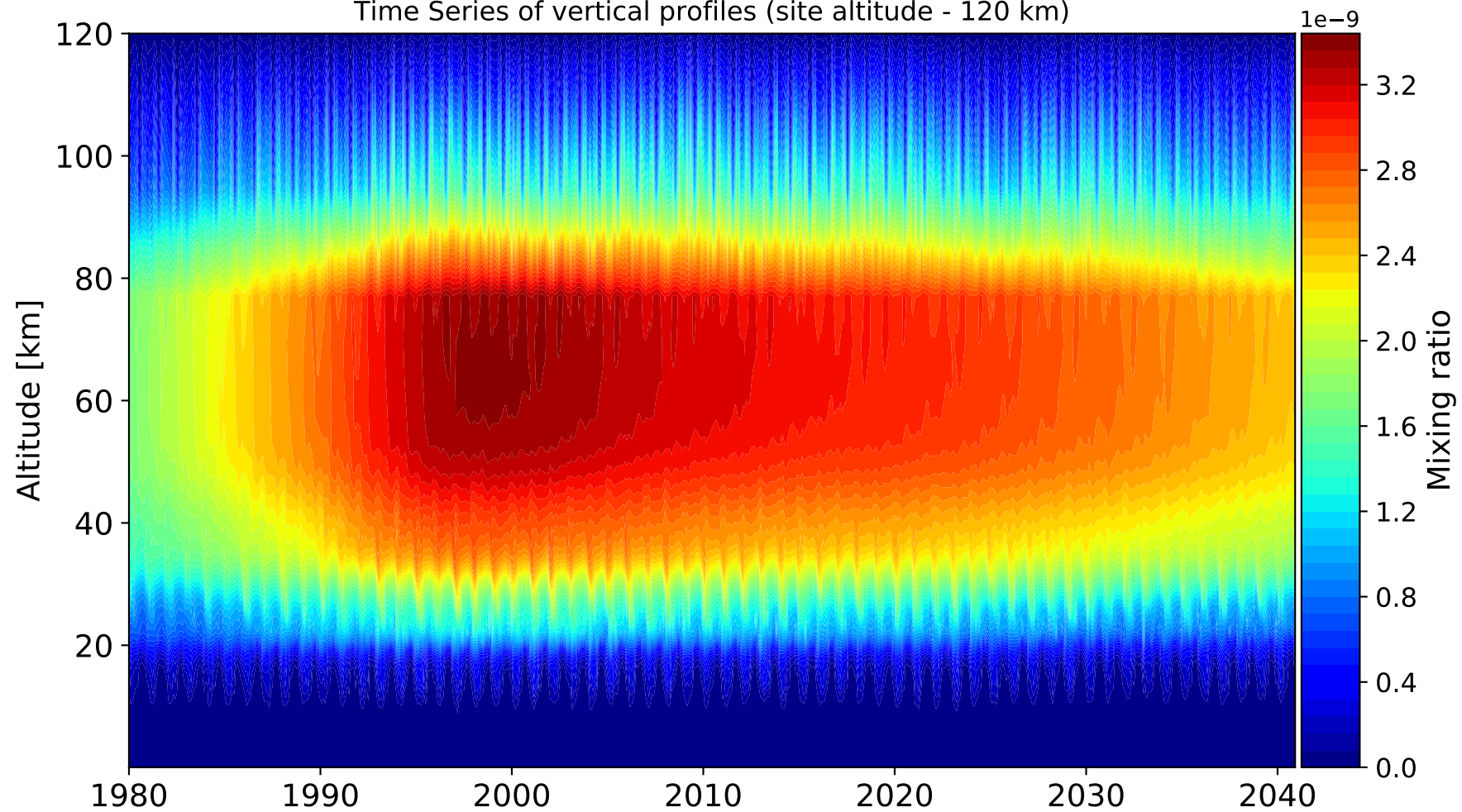
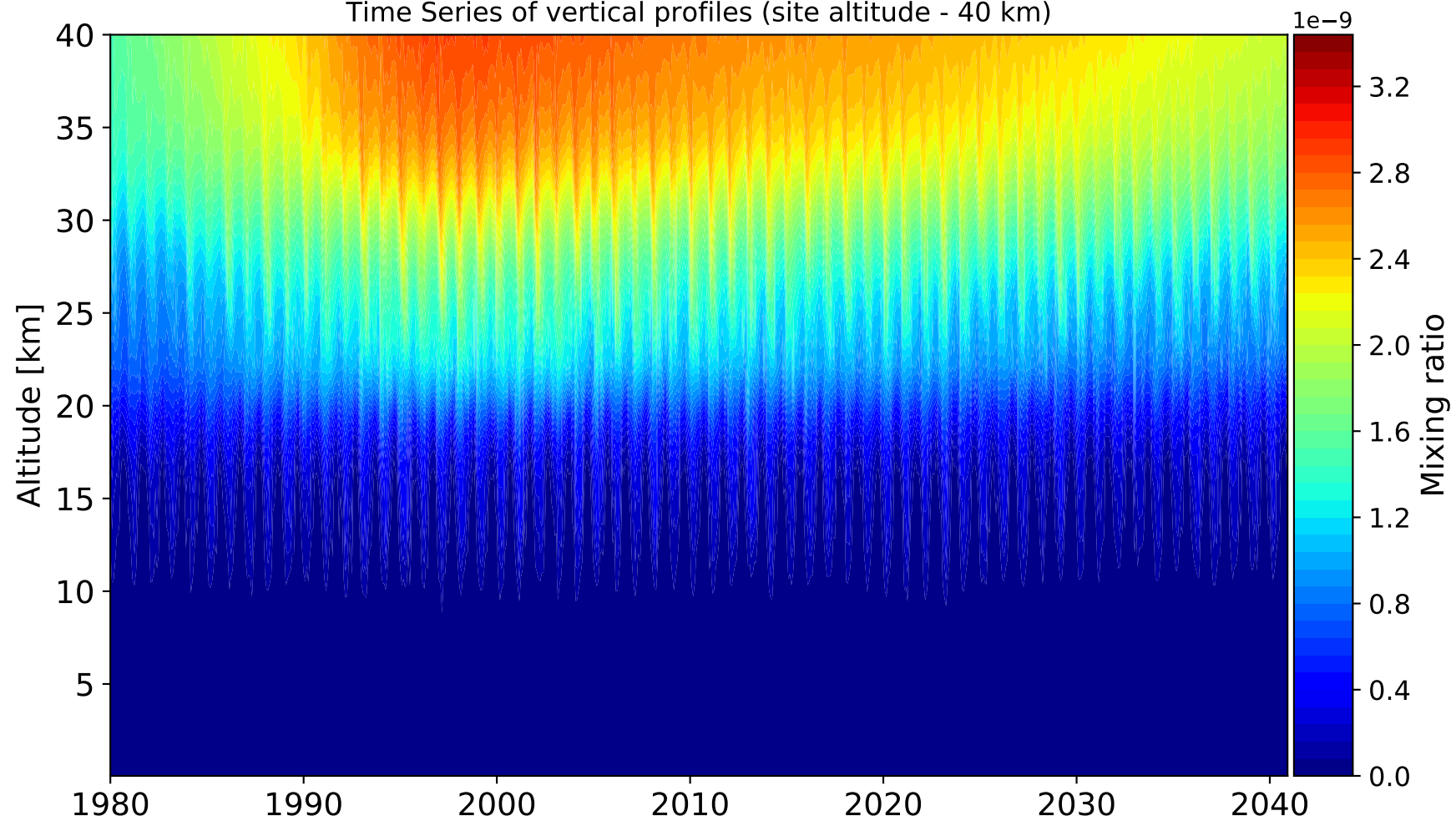


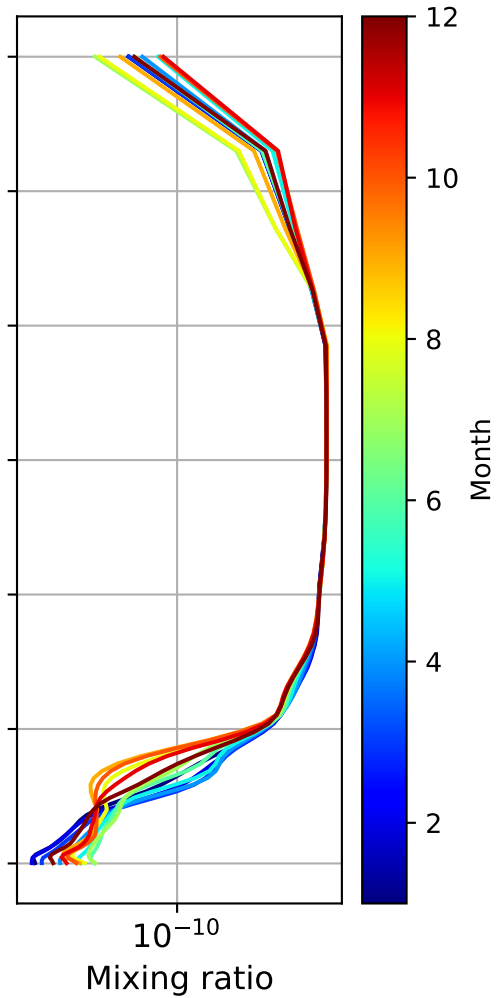
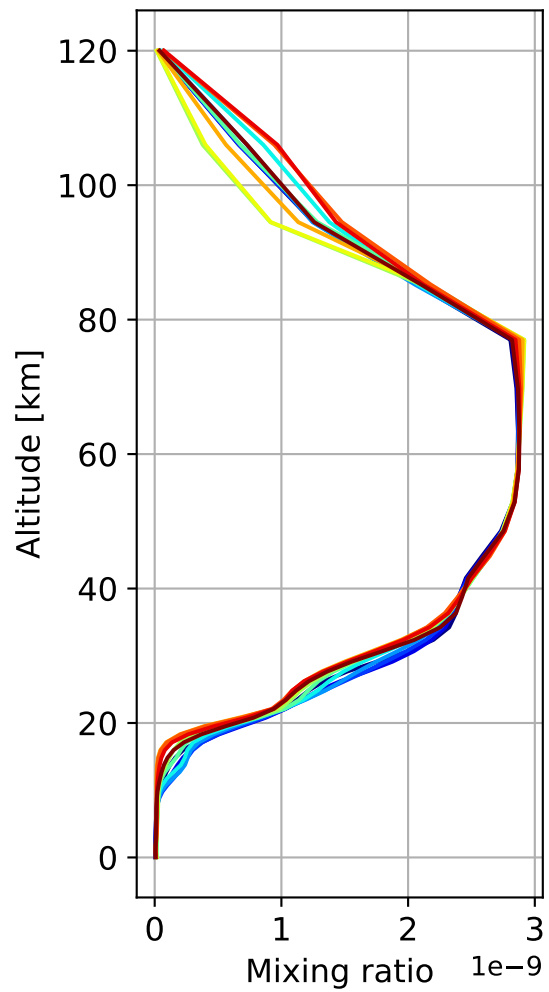
Time Series of vertical profiles (site altitude - 120 km)



Time Series of vertical profiles (site altitude - 40 km)

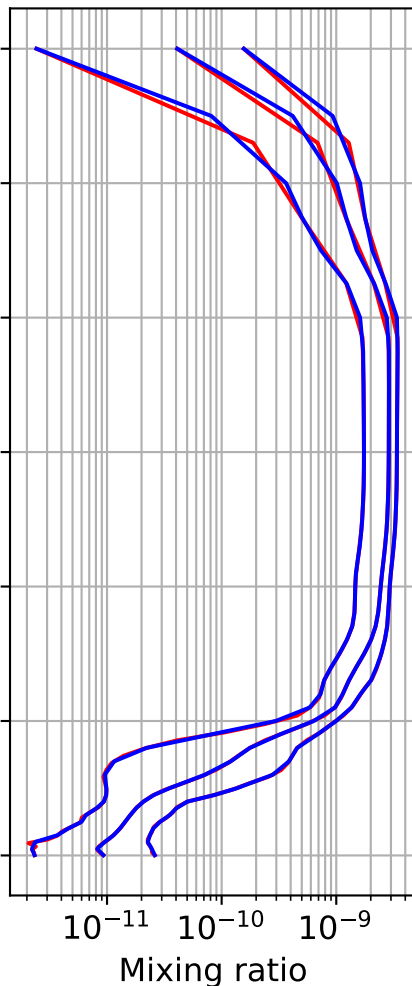
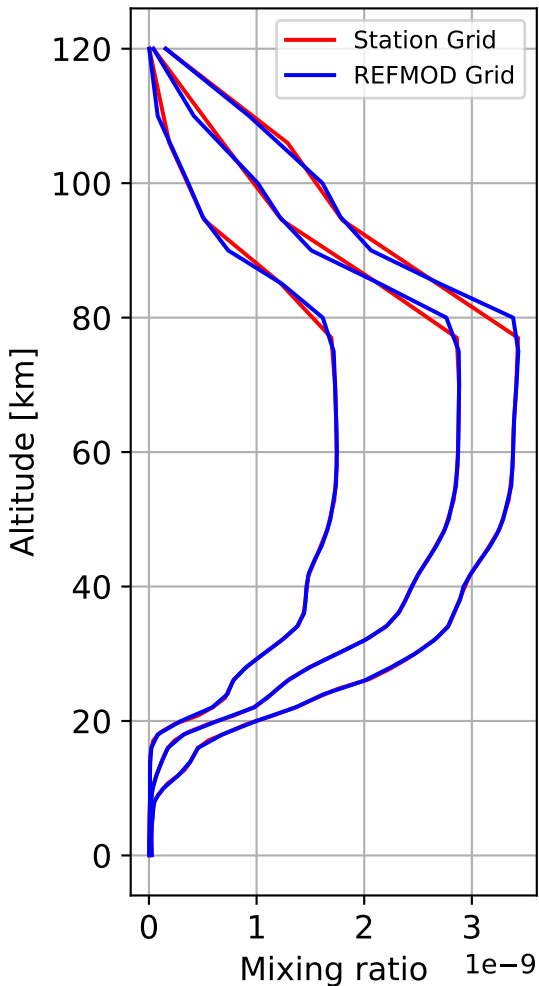


Monthly mean WACCM profile (interpolated to station grid)  
Anmyeondo, 36.5382N, 126.3311E, 0.045700000000000005kmasl

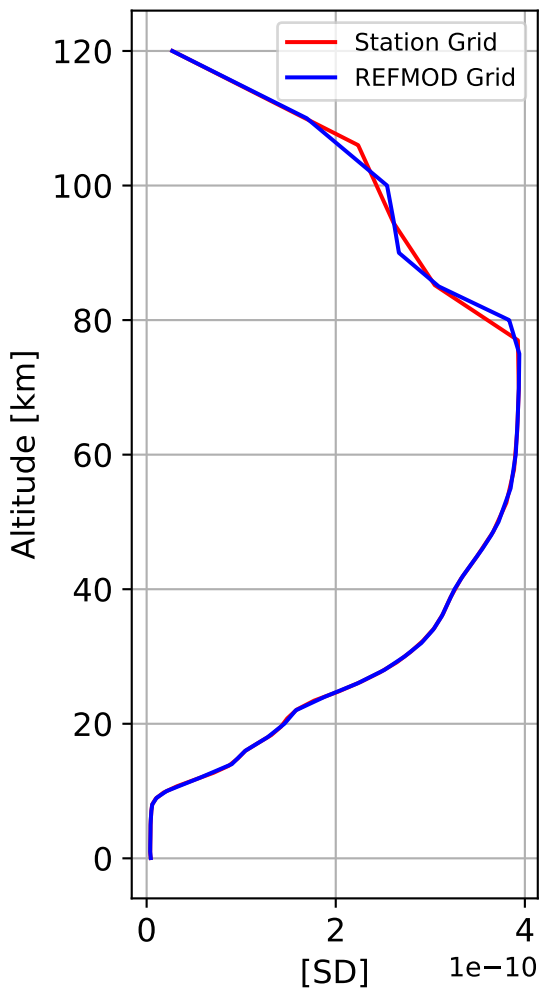


# Min, Max, Mean of 732 profiles

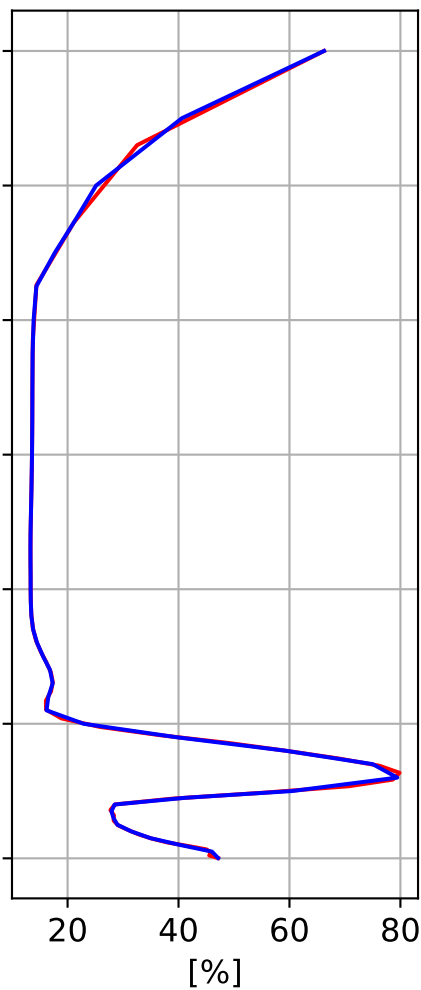
Anmyeondo, 36.5382N, 126.3311E, 0.0457000000000000005kmasl



Std. Deviation



Percent Deviation



# Level covariance matrix

1e-19

