



+ ABOUT GIOVANNI

+ NEWS

+ INSTANCES

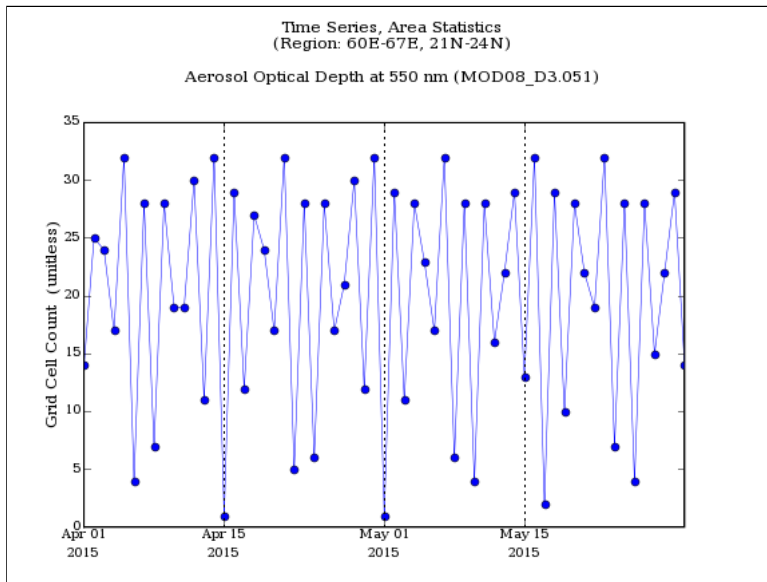
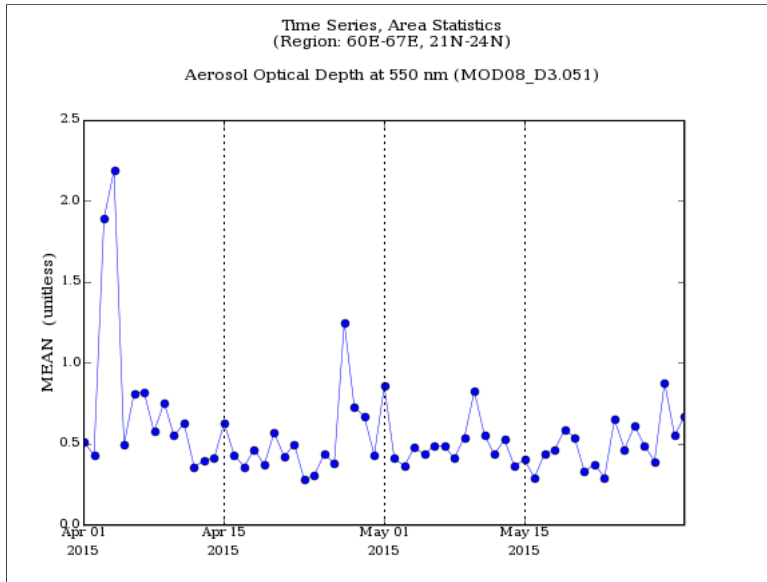
+ FEEDBACK

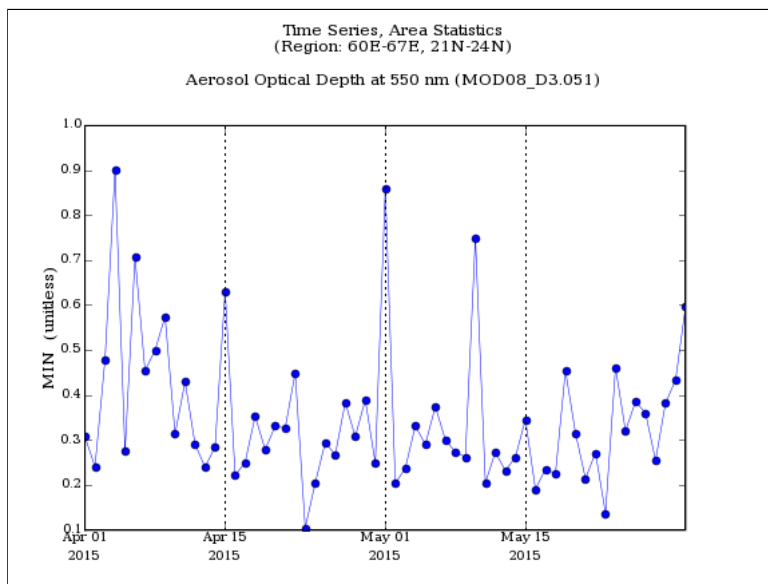
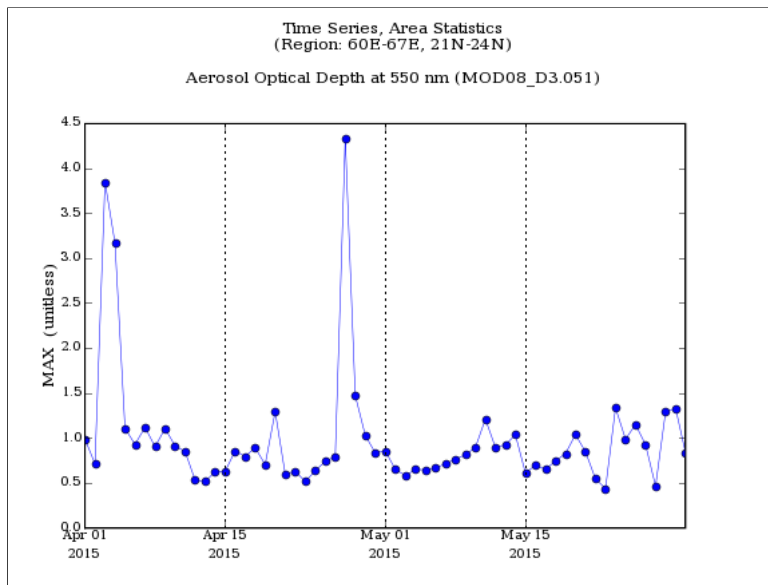
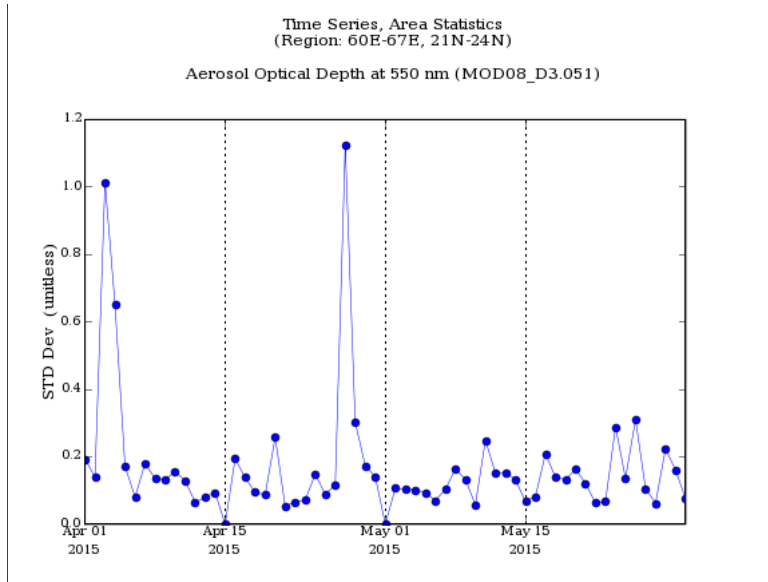
+ RELEASE NOTES

MODIS Terra and Aqua Daily Level-3 Data Atmosphere Daily Global 1X1 Degree Products

Home | Results #1 ✖

Visualization Results | [Download Data](#) | [Product Lineage](#) | [Acknowledgment Policy](#)





* Applies to the whole results set (all plots)

Refine Constraints [Top]:

Spatial

Cursor Coordinates:

Area of Interest: West: North: South: East:

Temporal

Begin Date Year Month Day (Date Begin: 01 Mar 2000)
 End Date Year Month Day (Date End: 08 Jun 2015)

* Aerosol Deep Blue are not available for Terra after Dec 2007 due to unavailability of the required polarization corrections to the L1B data. The Terra Aerosol Dark Target data are available for the whole mission period. Not periods in the mission where data is missing - please consult the calendar to determine when these period of missing data occur. ([calendar](#)).

Edit Preferences [Top]:

Plot Preferences

Y-Axis Minimum Set the y-axis minimum value (overrides the parameterMin parameter specific
 Y-Axis Maximum Set the y-axis maximum value (overrides the parameterMax parameter specif



Responsible NASA Official: Steven.J.Kempner@nasa.gov
 Web Curator: [M. Hegde \(gsfc-giovanni-disc@lists.nasa.gov\)](mailto:M.Hegde@gsfc-giovanni-disc@lists.nasa.gov)

[+ Privacy Policy and Important Notices](#)